

ZONIFICACIÓN PGOU

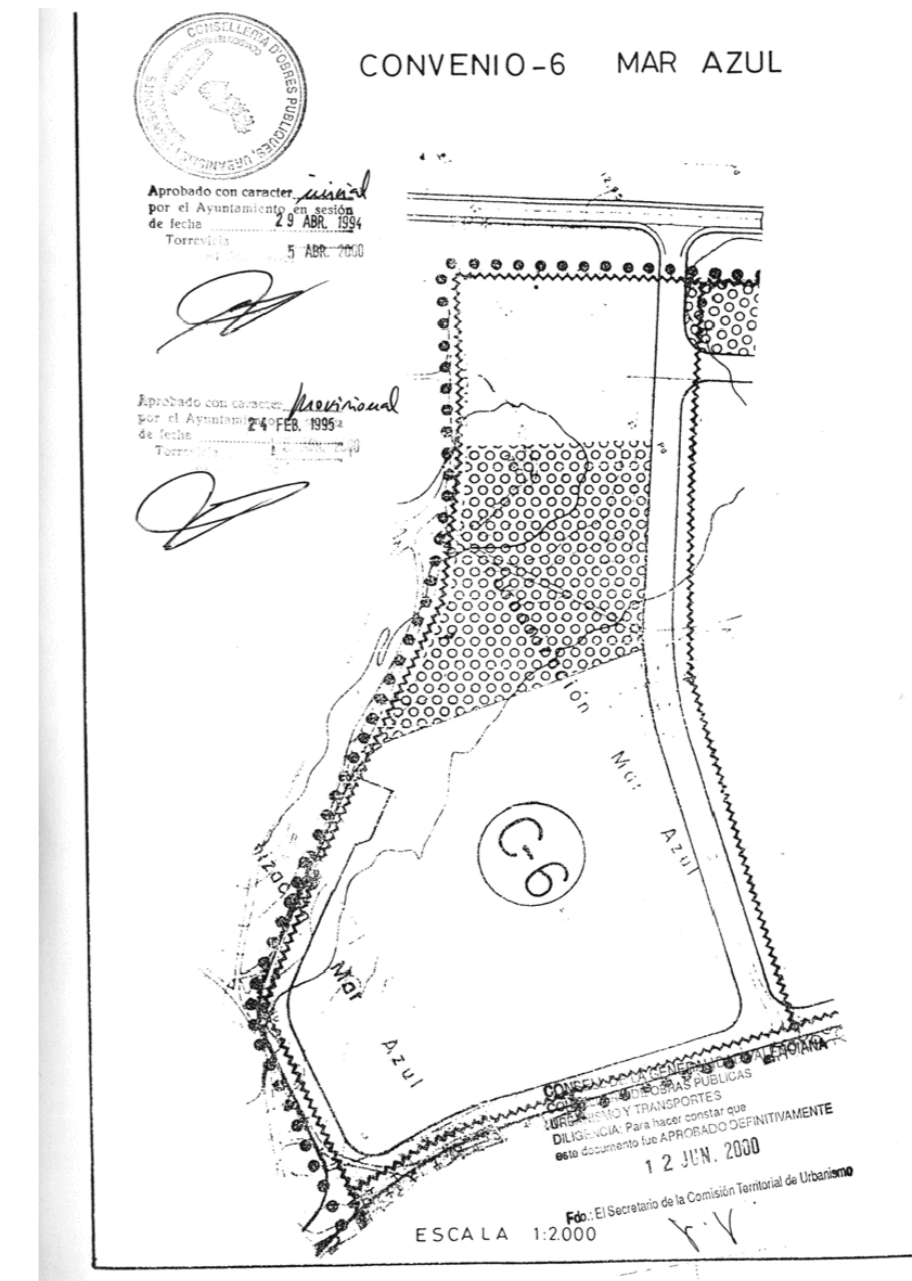
ORDENACIÓN PGOU		
Residencial, parcela P4		7.386,25 m2s
Zona Verde, parcela P3		10.556,00 m2s
<b>Total</b>		<b>17.942,25 m2s</b>






COORDENADAS UTM USO RESIDENCIAL

Punto	Coordenada X	Coordenada Y
1	701414,87	4203649,04
2	701394,87	4203664,97
3	701368,04	4203581,93
4	701427,54	4203539,23
5	701472,49	4203604,83
6	701347,13	4203597,01

COORDENADAS UTM USO ZONA VERDE

Punto	Coordenada X	Coordenada Y
1	701543,38	4203547,27
2	701472,48	4203604,82
3	701427,55	4203539,23
4	701468,25	4203509,19
5	701492,11	4203478,43
6	701505,12	4203460,36
7	701531,76	4203422,55
8	701554,69	4203541,10
9	701473,39	4203501,96
10	701474,47	4203503,30



ORDENACIÓN URBANÍSTICA ACTUAL	
	Red Viaria
	Residencial
	Zona Verde
	Coordenadas UTM Residencial
	Coordenadas UTM Zona Verde

